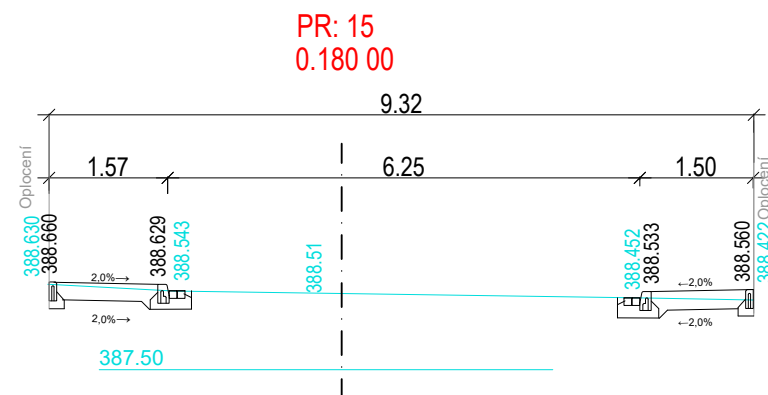
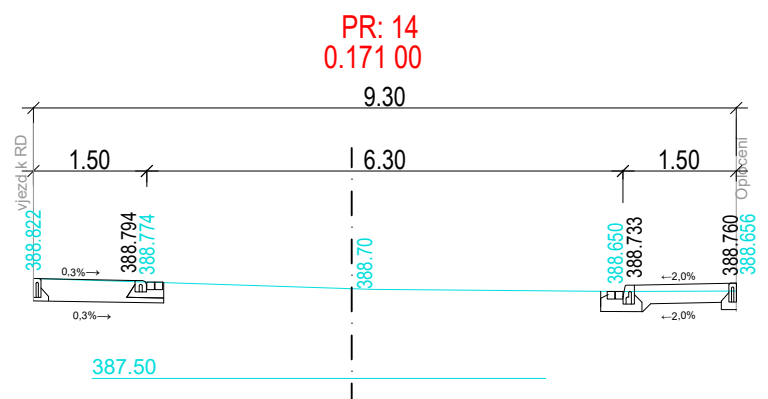
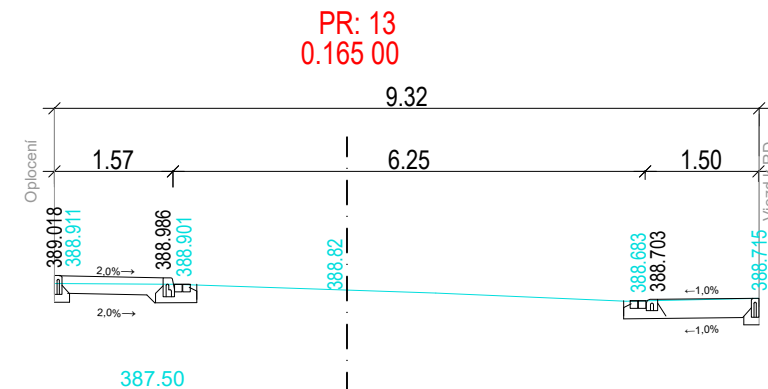
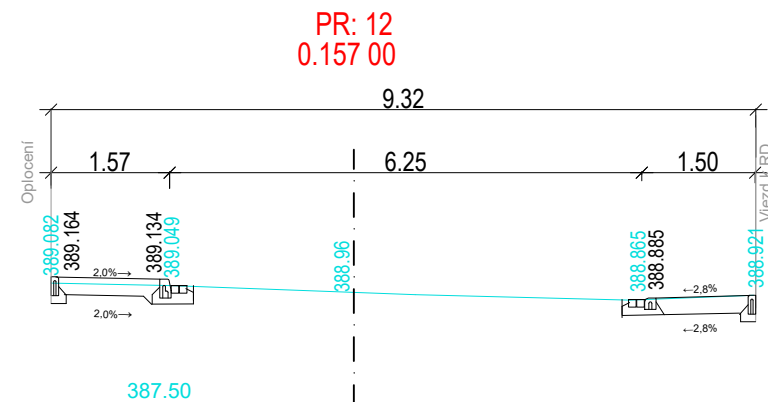
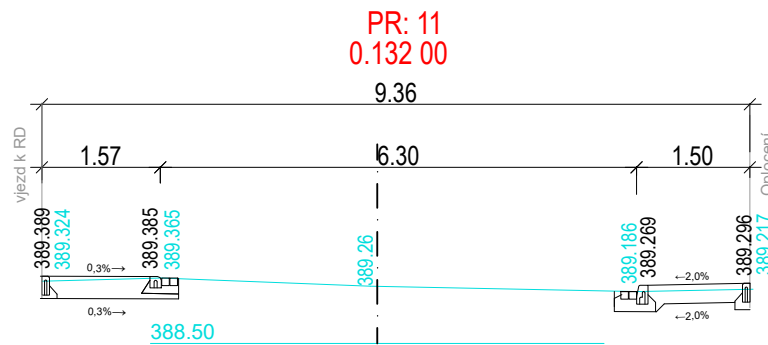
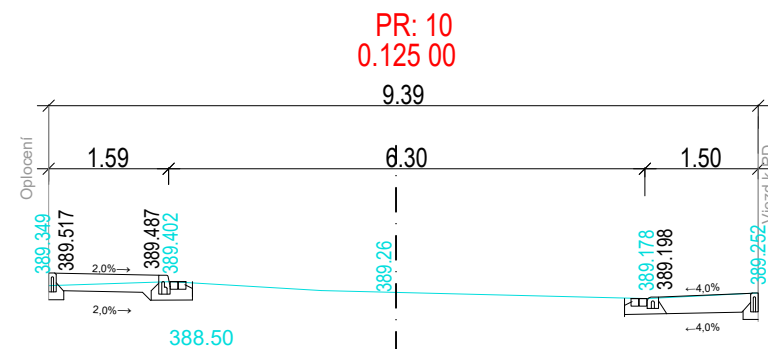
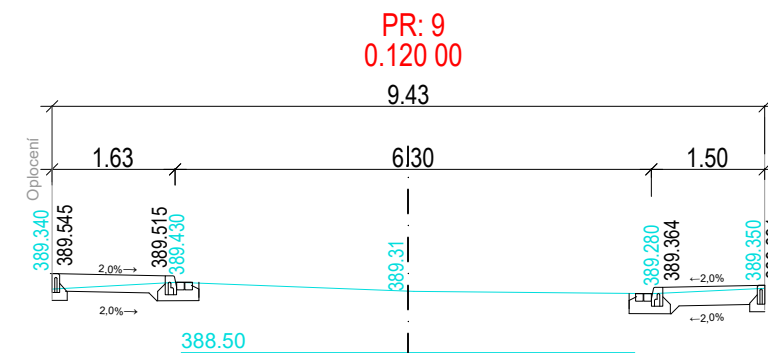
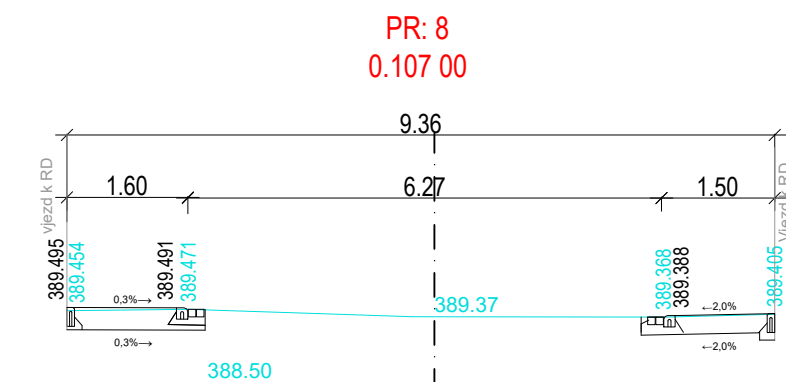
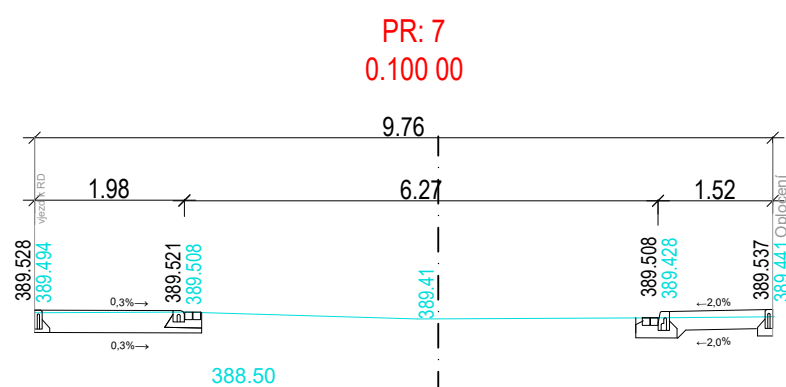
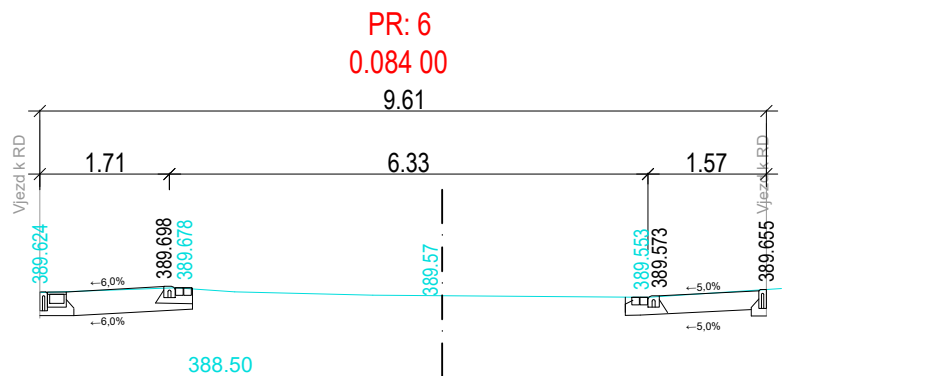
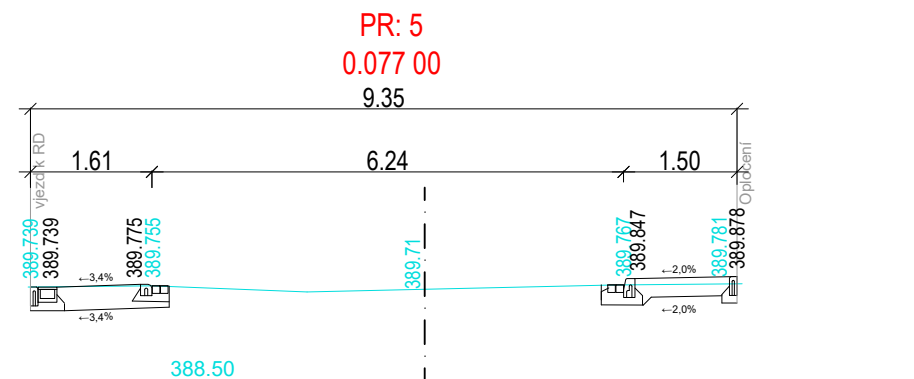
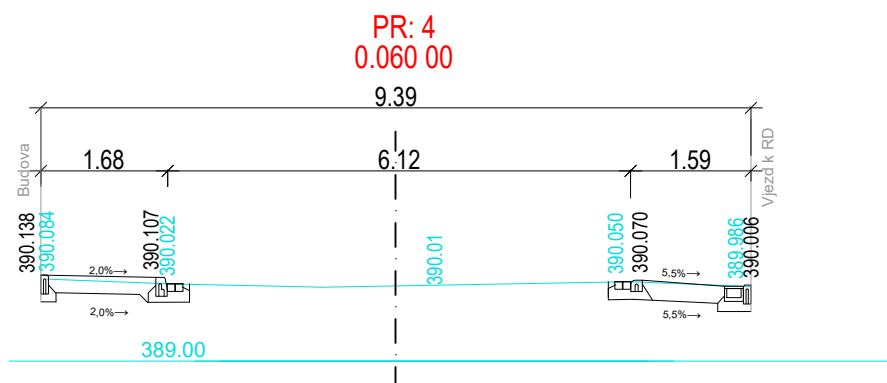
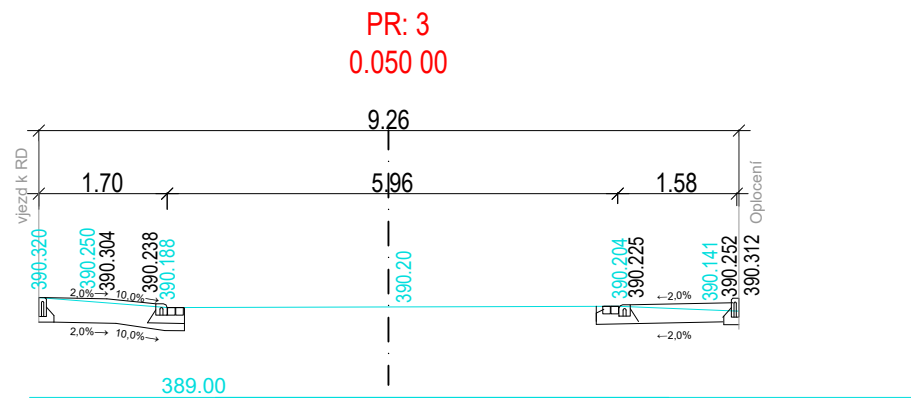
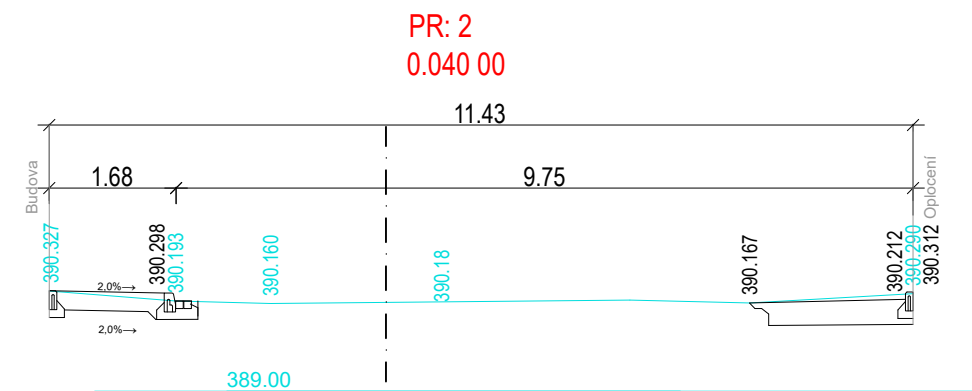
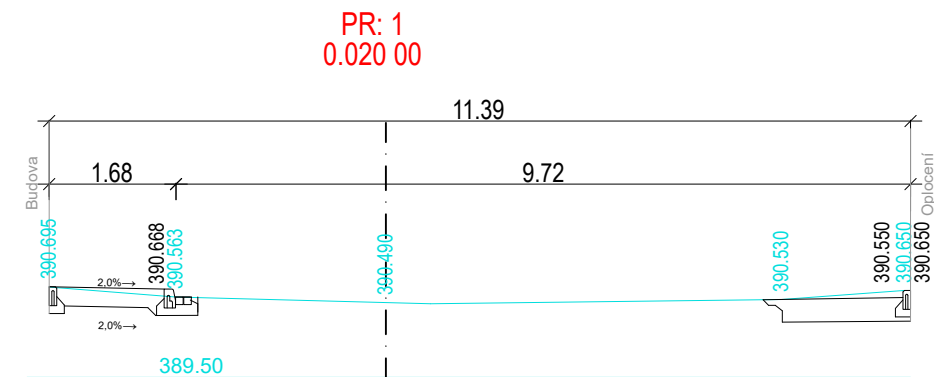


Ulice Za Učilištěm
Charakteristické řezy M 1:100



Ulice Za Učilištěm			±0,000 = 390,000 m.n.m. Souřadný systém: JTSK Výškový systém: BpV	
Charakteristické řezy				
Formát 630x297	Datum 6.2023	Parcelní číslo -		
MĚŘÍTKO 1:100				
Č. VÝKRESU D.1.2d		Katastrální území Jablunkov (J		
			FIRMA Dobema s.r.o., Jablunkov 1230, 777313036	
			ZODP. PROJEKTANT Ing. Petr Černý	
			VYPRACOVAL Ing. Veronika Dänemarková,	
			INVESTOR Město Jablunkov	